S=1:7243

# 目標地図(案)

0 50.0100.0 m





S=1:7243

# 目標地図(案)

0 50.0100.0 m





S=1:7243

# 目標地図(案)

0 50.0100.0 m





S=1:7243

目標地図(案)

0 50.0100.0 m



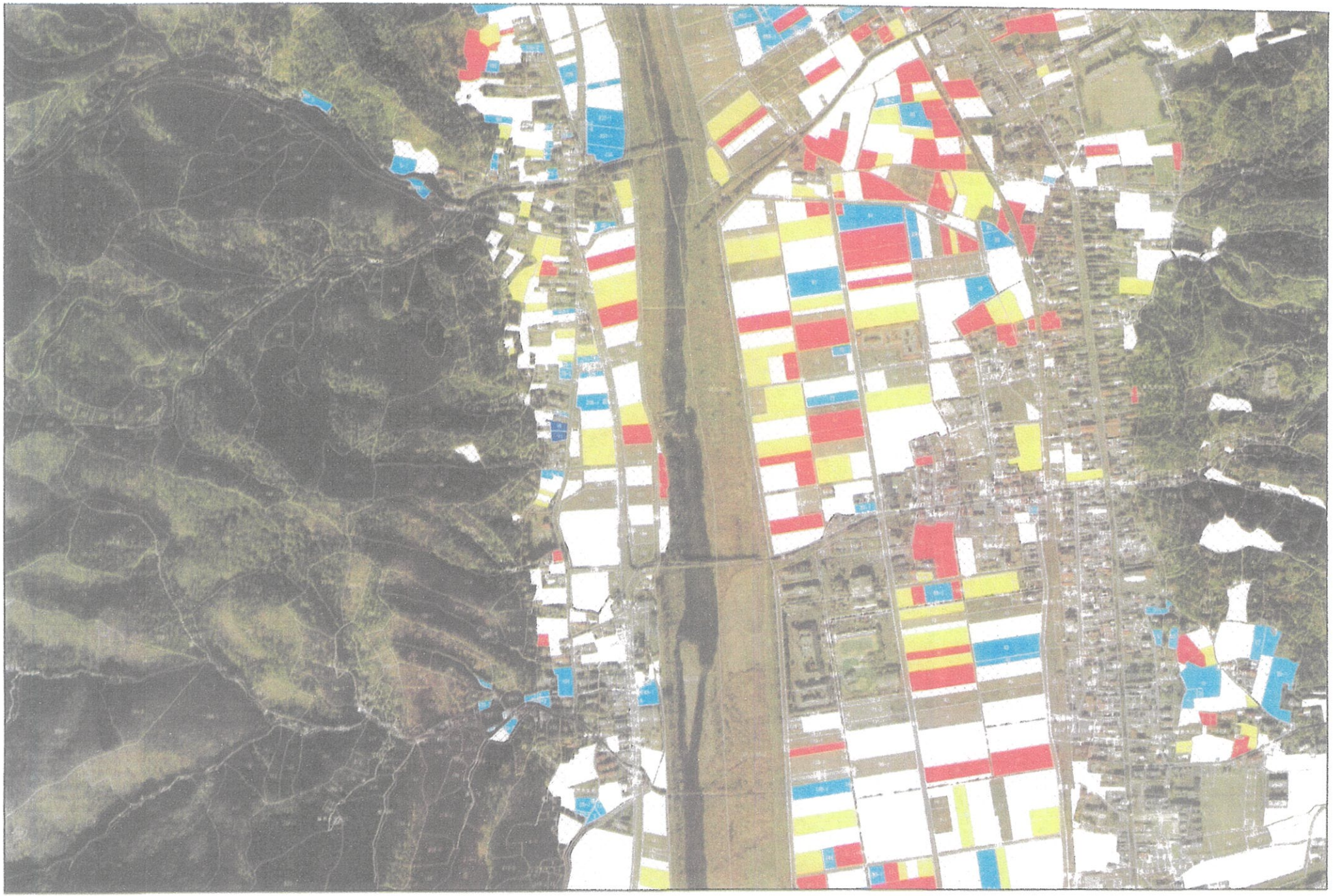

S=1:7243

# 目標地図(案)

0 50.0100.0 m





S=1:7243

# 目標地図(案)

0 50.0100.0 m



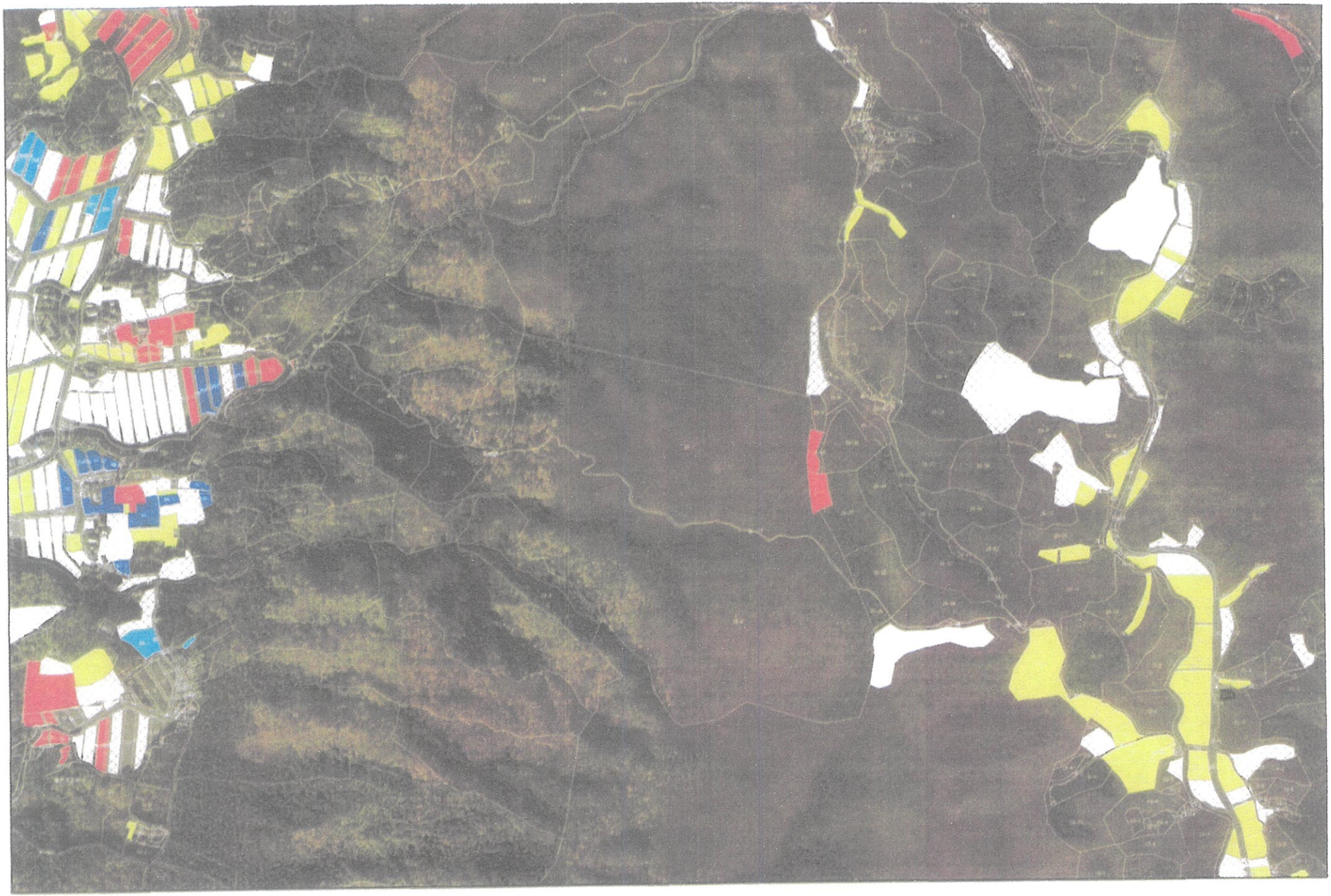

S=1:7243

目標地図(案)

0 50.0100.0 m





S=1:7243

目標地図(案)

0 50.0100.0 m





S=1:7243

# 目標地図(案)

0 50.0100.0 m





S=1:7243

# 目標地図(案)

0 50.0100.0 m



